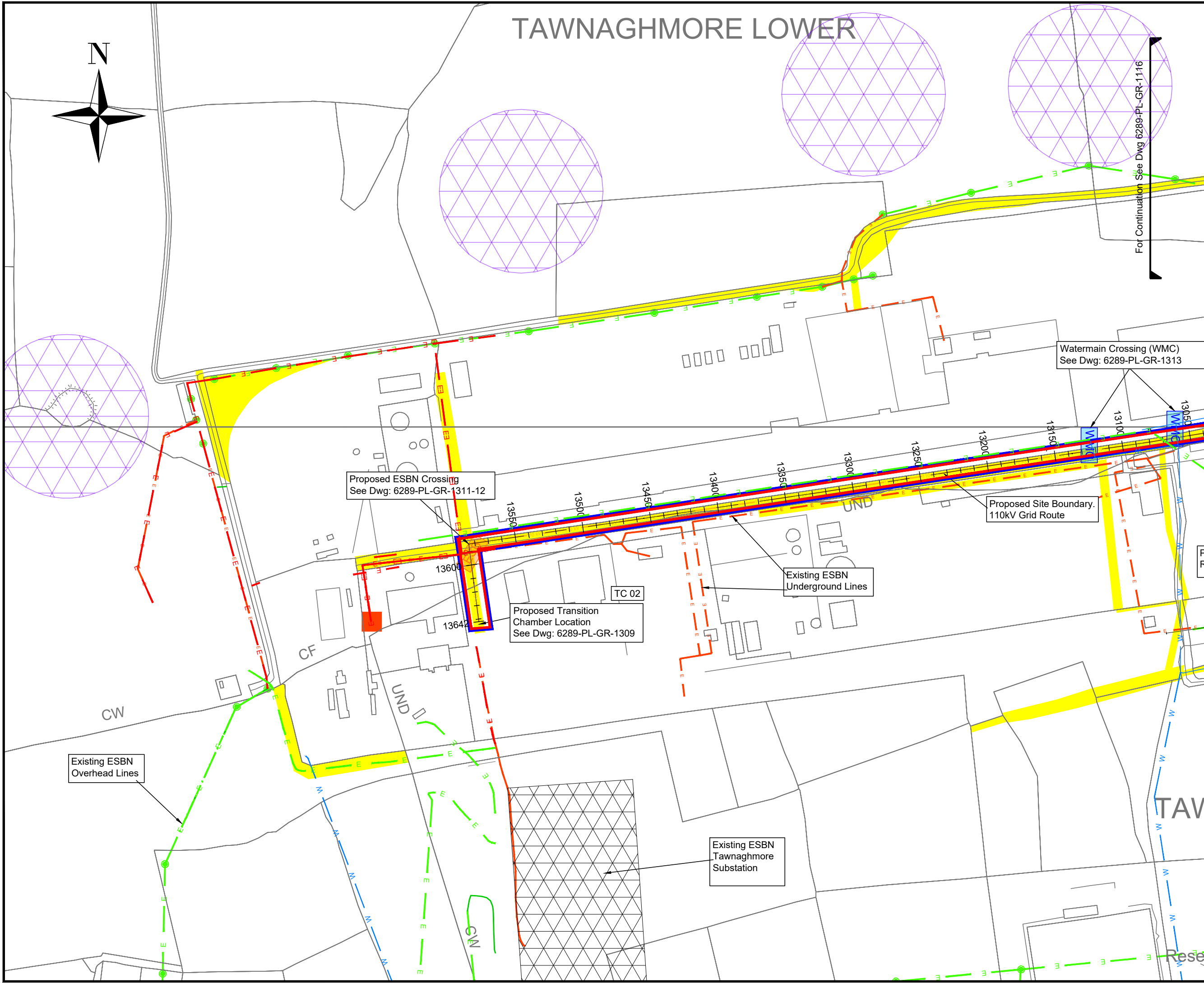

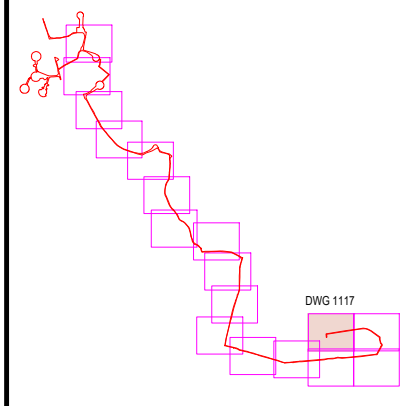


TAWNAGHMORE LOWER



- NOTES**
- FIGURED DIMENSIONS ONLY TO BE TAKEN FROM THIS DRAWING.
 - DRAWING TO BE USED FOR **PLANNING PURPOSES ONLY**.
 - ALL LEVELS REFER TO ORDNANCE DATUM (MALIN HEAD).
 - ENGINEER TO BE INFORMED OF ANY DISCREPANCIES BEFORE ANY WORK COMMENCES.
- Legend**
- Landholding
 - Proposed Site Boundary
 - Proposed 110kV Underground Power Circuit
 - Proposed 110kV Directional Drilled Underground Power Circuit
 - Proposed Joint Bay - Indicative Location
 - Route Chainage (Metres)
 - Proposed 50m Stream Buffer Zone
 - XXm Contour
 - Archeological Sites
 - Stream Crossing Location
 - Watermain Crossing Location
 - ESBN Crossing Location
 - Existing Wayleave Locations
- Existing Services**
- Existing ESBN Overhead Lines
 - Existing ESBN Underground Cables Routes
 - Existing Watermains



Talite Eireann
 © Talite Eireann - Surveying
 Includes National Mapping Reproduced
 Under Copyright to Talite Eireann.
 Licence Number CVL 50512615

rev.	modifications	by	chk	date

Client
 Constant Energy Limited

Project
 Proposed Tirawley Wind Farm &
 110kV Grid Connection Route

Stage
 Planning

Title
 Grid Connection Route:
 Proposed Site Layout Plan
 Sheet 17 of 17

Scales
 1:2500 @ A3

Surveyed	Drawn	Checked	Approved	Date
LB	DT/JMG	DK	DK	April 2026



© COPYRIGHT OF
 JENNINGS O'DONOVAN AND PARTNERS LIMITED
 FINISKLIN Tel (+353) 719 161 416
 SLIGO Email. info@jodireland.com
 IRELAND www.jodireland.com

Drawing No. 6289-PL-GR-1117

Revision